


Established in 1986



REMSA
RESEARCH, ENVIRONMENTAL
& MANAGEMENT SUPPORT

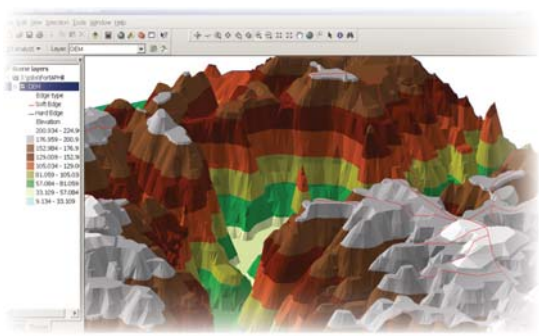
*We measure success
through the eyes
of our clients*

GEOGRAPHIC INFORMATION SCIENCE

124 W. Queens Way
Hampton, Virginia 23669
Phone: (757) 722-0113
Fax: (757) 722-4571
www.remsa-inc.com

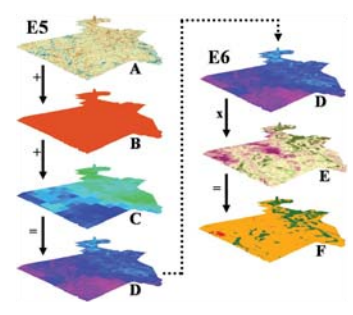
REMSA's GIS-certified specialists collectively have over 20 years experience in the fields of Geographic Information Science, Spatial Analysis, and Remote Sensing. With this experience, we are able to provide project design, execution, management, packaging and delivery as well as technical support for all types of GIS investigations and assessments.

Contact Info
Scott Bellows, Ph.D.:
sbellows@remsa-inc.com
(757) 722-0637 x23



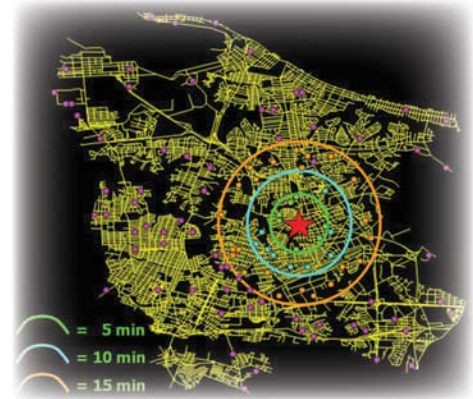
Diversity of GIS Services

- GIS Consulting
- Database Management
- Spatial Modeling (e.g., predictive, current condition, hazard analysis)
- Global Positioning Systems (GPS) Data Collection, Analysis, & Mapping
- Biological/Ecological Survey Mapping & Analysis
- Habitat Suitability Modeling
- Wetland Delineation and Mitigation Mapping
- Site/Vicinity Mapping
- Utilities Mapping
- Hydrologic Modeling
- Water Quality Impact Analysis
- Location/Allocation Analysis
- Spatial Management of Resources



In addition to our GIS services we offer a wide variety of non-spatial data services including:

- Statistical Design & Analysis
- Survey and Sampling Design
- Univariate and Multivariate Dataset Analysis



Registered eVA Vendor
Vendor No.: P525
Virginia State Contract
PF14804C08-09
Code: NIGP91800
(Consulting Services -
Category 08: Facilitation)



Small Disadvantaged Business (SDB) Woman-Owned Business (WOB) Minority Business Enterprise (MBE)